


Cycling La Chaudière > Espenel

2



Follow Chastel Arnaud




2



4

Follow Chastel Arnaud



5



6



7



8

1 Our driver drops you off at "La Chaudière" - altitude 850m. The village is overlooked by the Couspeau mountain and the Trois Becs massif, which is around 1600m above sea level. This magnificent landscape is home to remarkable flora and fauna.

2 For 4 km, alternating descents and climbs to reach the highest point of the route (stay on the drivable track, do not take the GR 965 path which goes down on the left)

3 Take the road downhill

4 Towards Chastel Arnaud

5 Take the road on your right after the barrier

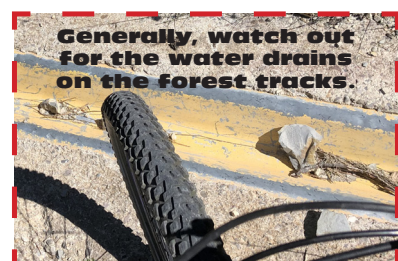
6 The Saint-Moirans Chapel built in the 12th century

7 Chastel Arnaud & The Fauries Rif

8 At the exit of the village, an uphill road heads off to the left, up to a chestnut tree 500m away, the Bellieux chestnut tree. This is a good place to take a look at the great panorama on the Trois-Becs. The Bellieux chestnut is a tree that defies time. This tree is registered on the directory of the remarkable trees of La Drôme. It is estimated to be between 500 and 700 years, the diameter of its antlers is 22 meters, its height is 15 meters, the circumference of its trunk is 9.30 meters.

9 You will find the upward road, take the direction of Saillans and turn right after the way down going through the bridge, only 1km left.

Watch out for the last kilometre as you walk right next to the main road which can be busy on summer times.



Generally, watch out for the water drains on the forest tracks.